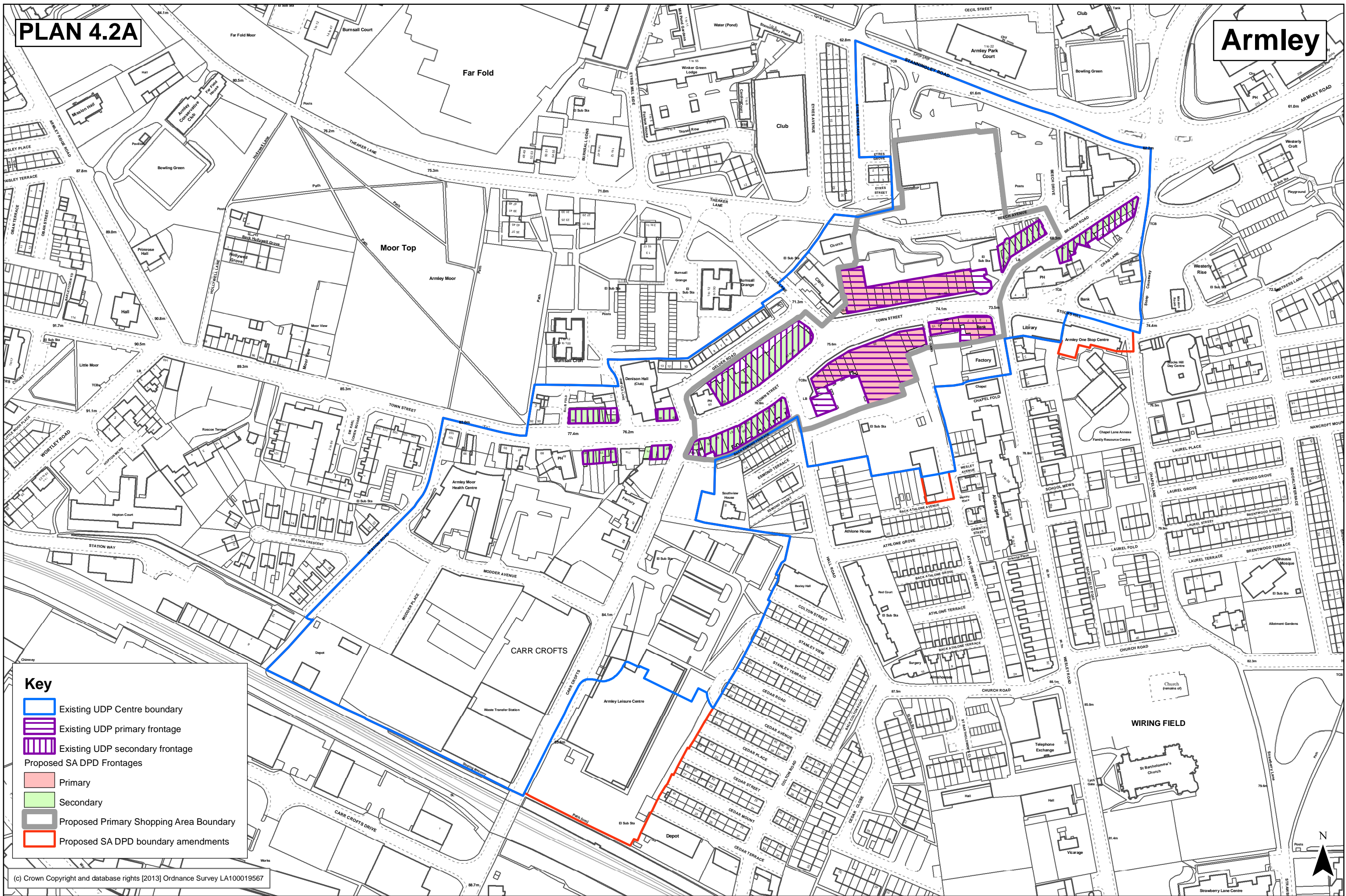


PLAN 4.2A

Armley



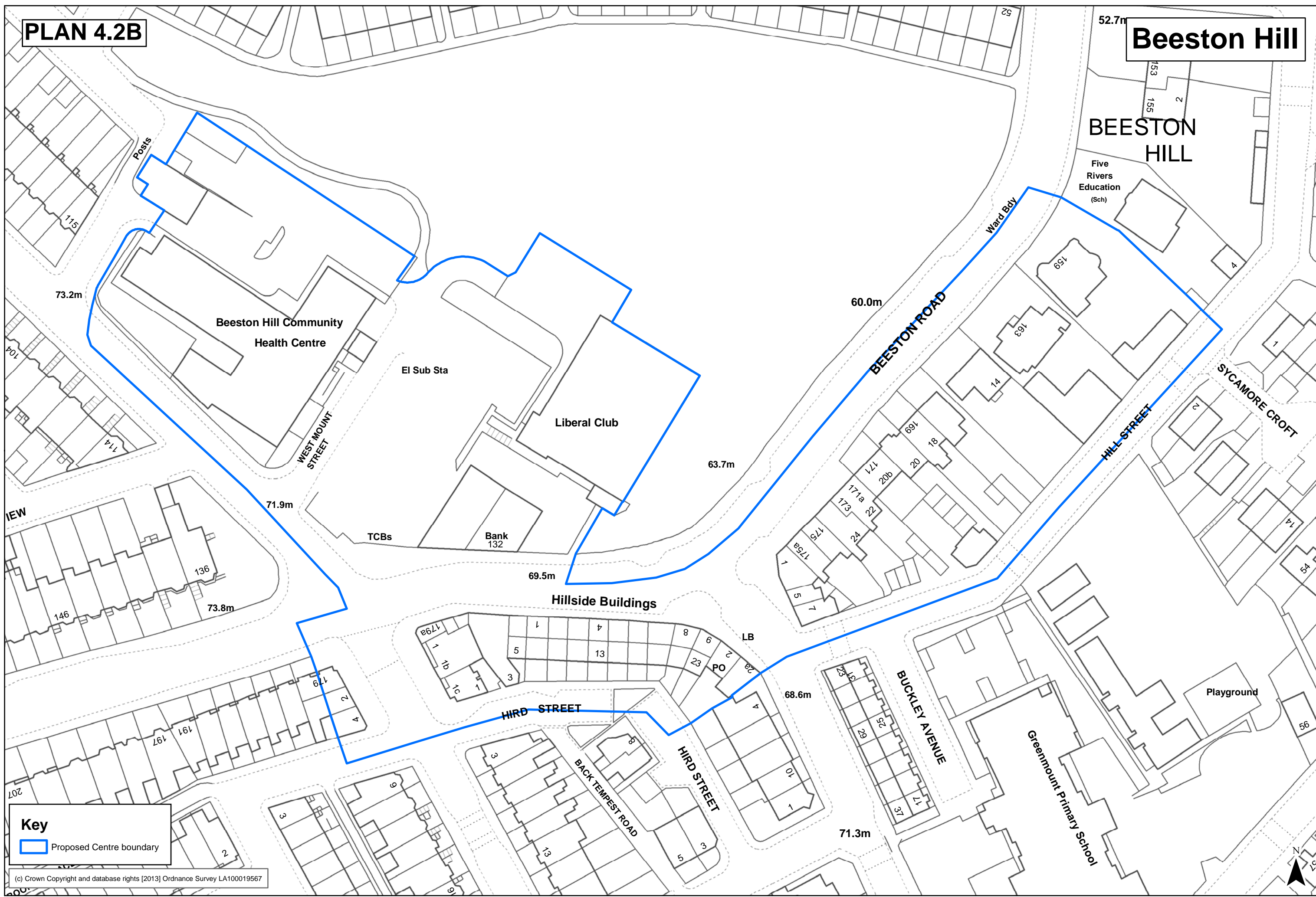
Key

- Existing UDP Centre boundary
- Existing UDP primary frontage
- Existing UDP secondary frontage
- Proposed SA DPD Frontages
 - Primary
 - Secondary
- Proposed Primary Shopping Area Boundary
- Proposed SA DPD boundary amendments

(c) Crown Copyright and database rights [2013] Ordnance Survey LA100019567

PLAN 4.2B

Beeston Hill

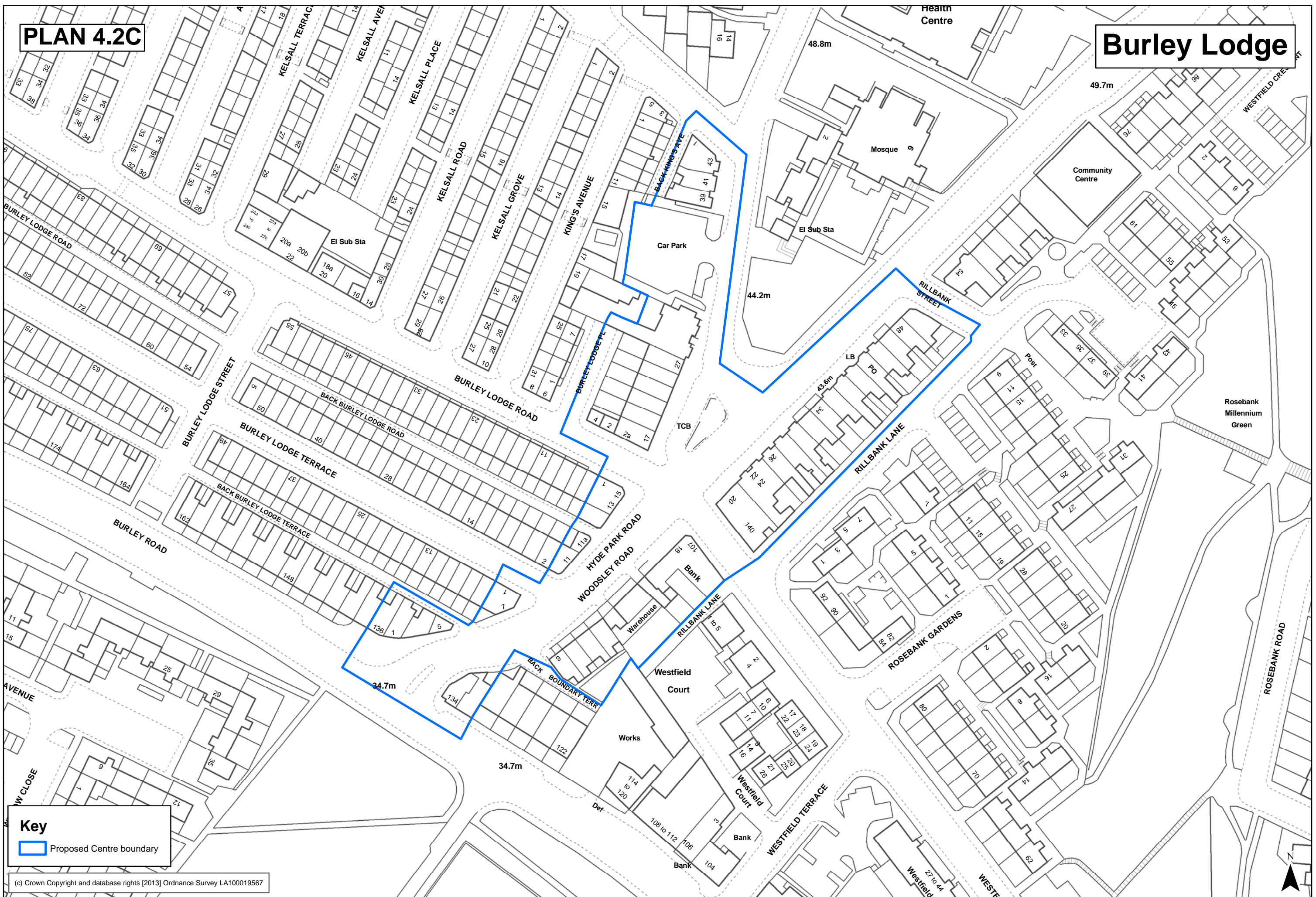


Key
[Blue line symbol] Proposed Centre boundary

(c) Crown Copyright and database rights [2013] Ordnance Survey LA100019567

PLAN 4.2C

Burley Lodge



Key
[Blue Outline] Proposed Centre boundary

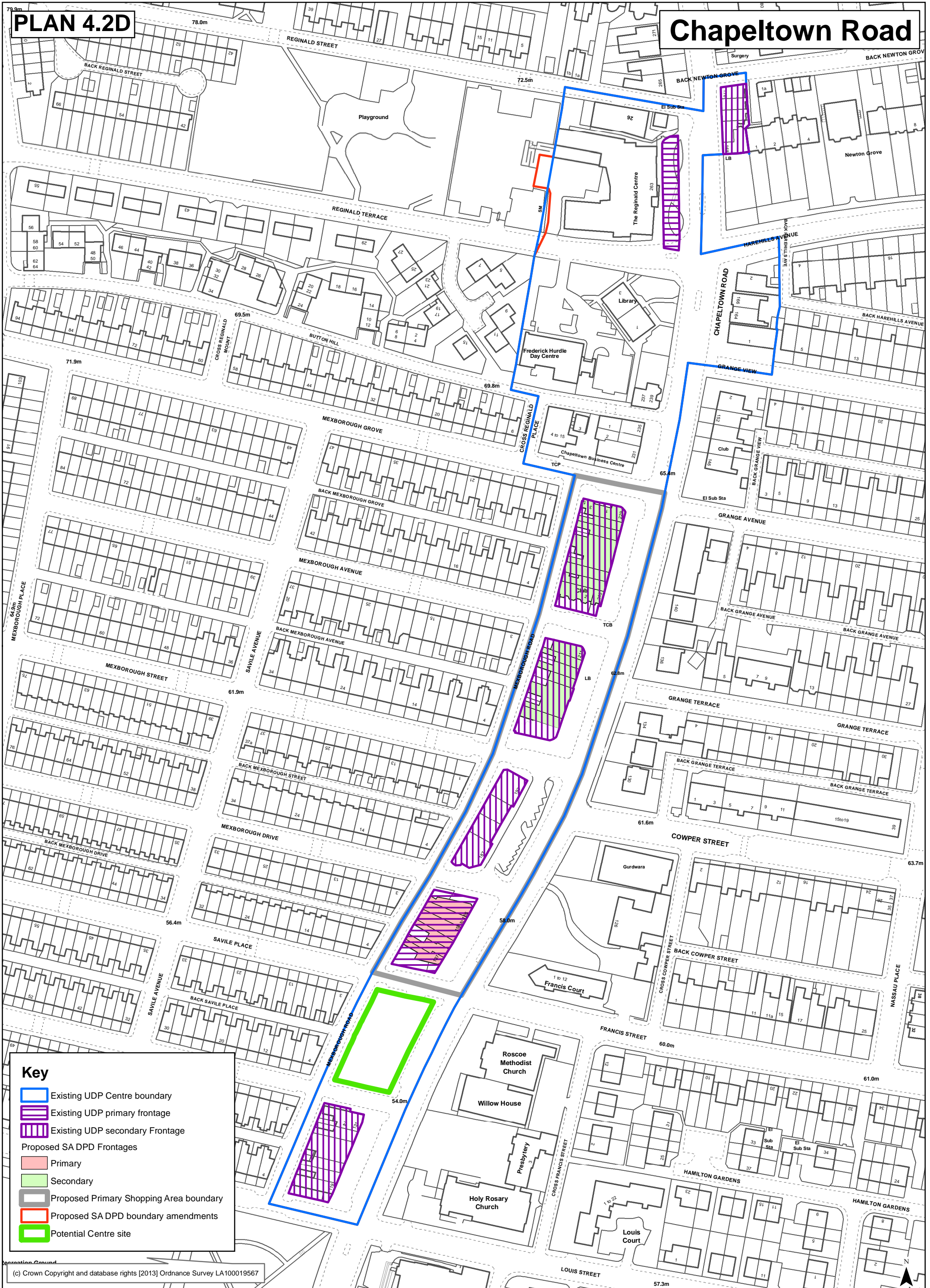
(c) Crown Copyright and database rights [2013] Ordnance Survey LA100019567

PRODUCED BY GIS MAPPING, CITY DEVELOPMENT, LEEDS CITY COUNCIL
THIS MAP (OR AN EXTRACT) IS AVAILABLE AT A LARGER SIZE



PLAN 4.2D

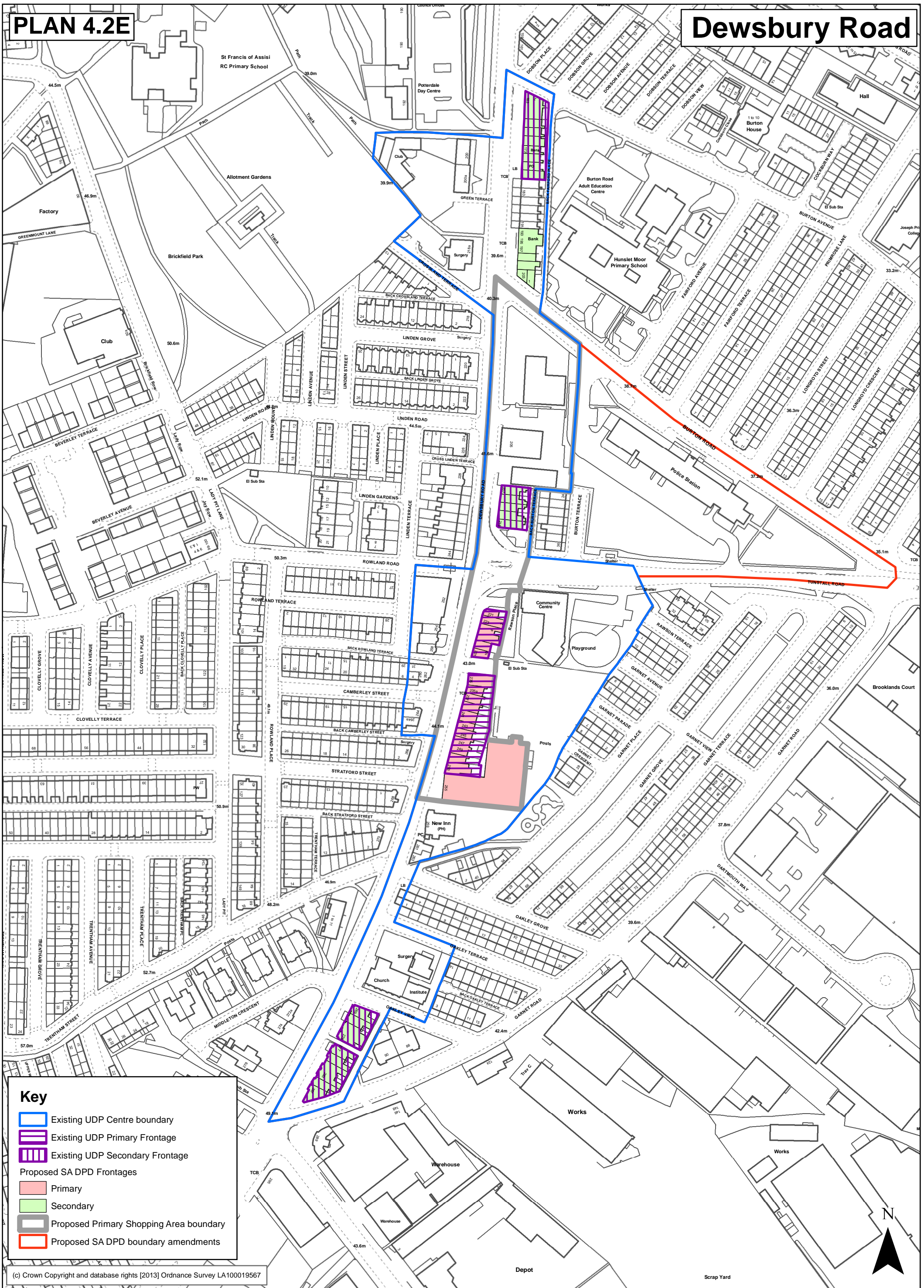
Chapeltown Road



Key

- Existing UDP Centre boundary
- Existing UDP primary frontage
- Existing UDP secondary Frontage
- Proposed SA DPD Frontages
 - Primary
 - Secondary
- Proposed Primary Shopping Area boundary
- Proposed SA DPD boundary amendments
- Potential Centre site

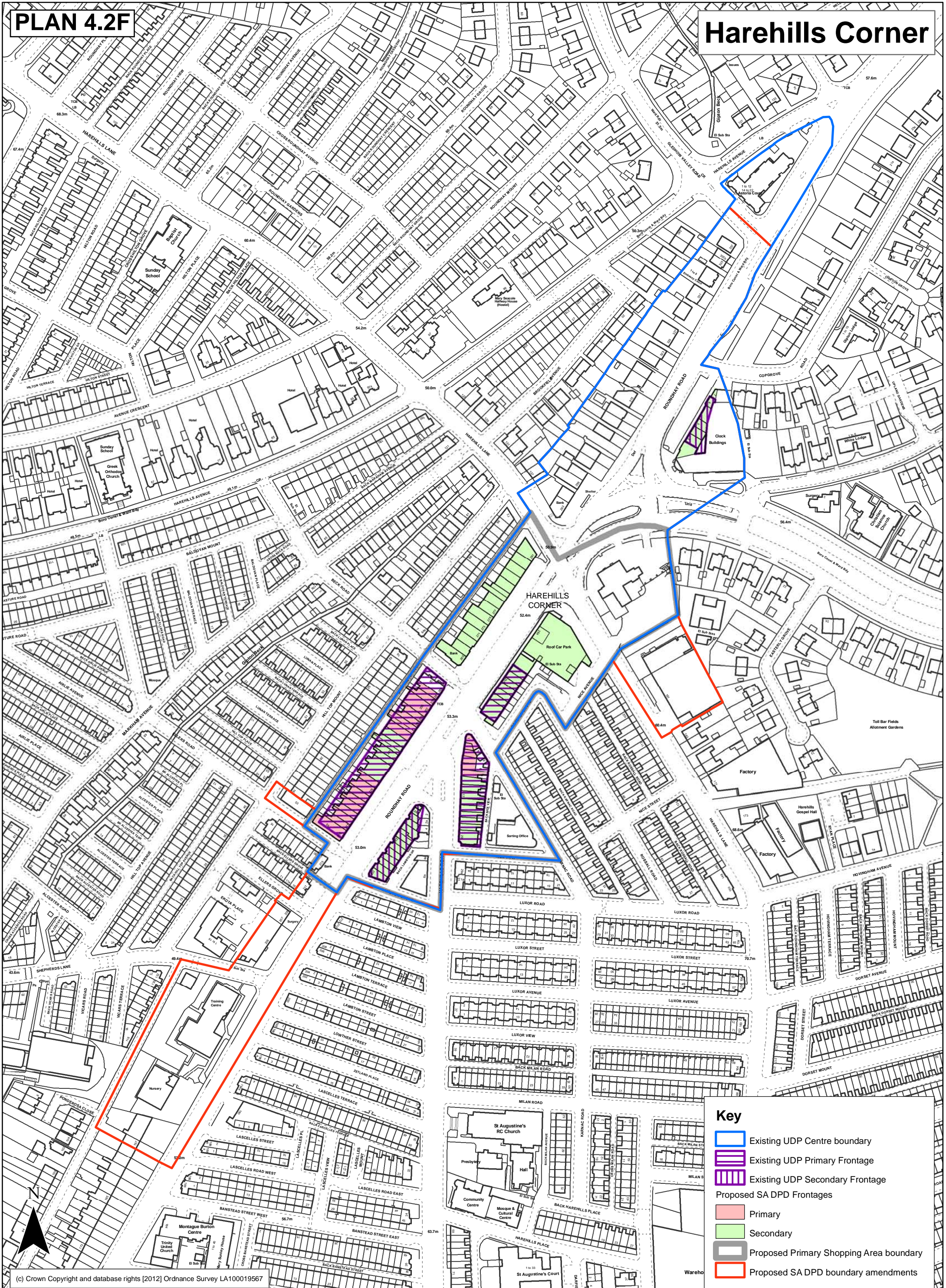
(c) Crown Copyright and database rights [2013] Ordnance Survey LA100019567



Key

- Existing UDP Centre boundary
- Existing UDP Primary Frontage
- Existing UDP Secondary Frontage
- Proposed SA DPD Frontages
- Primary
- Secondary
- Proposed Primary Shopping Area boundary
- Proposed SA DPD boundary amendments

(c) Crown Copyright and database rights [2013] Ordnance Survey LA100019567

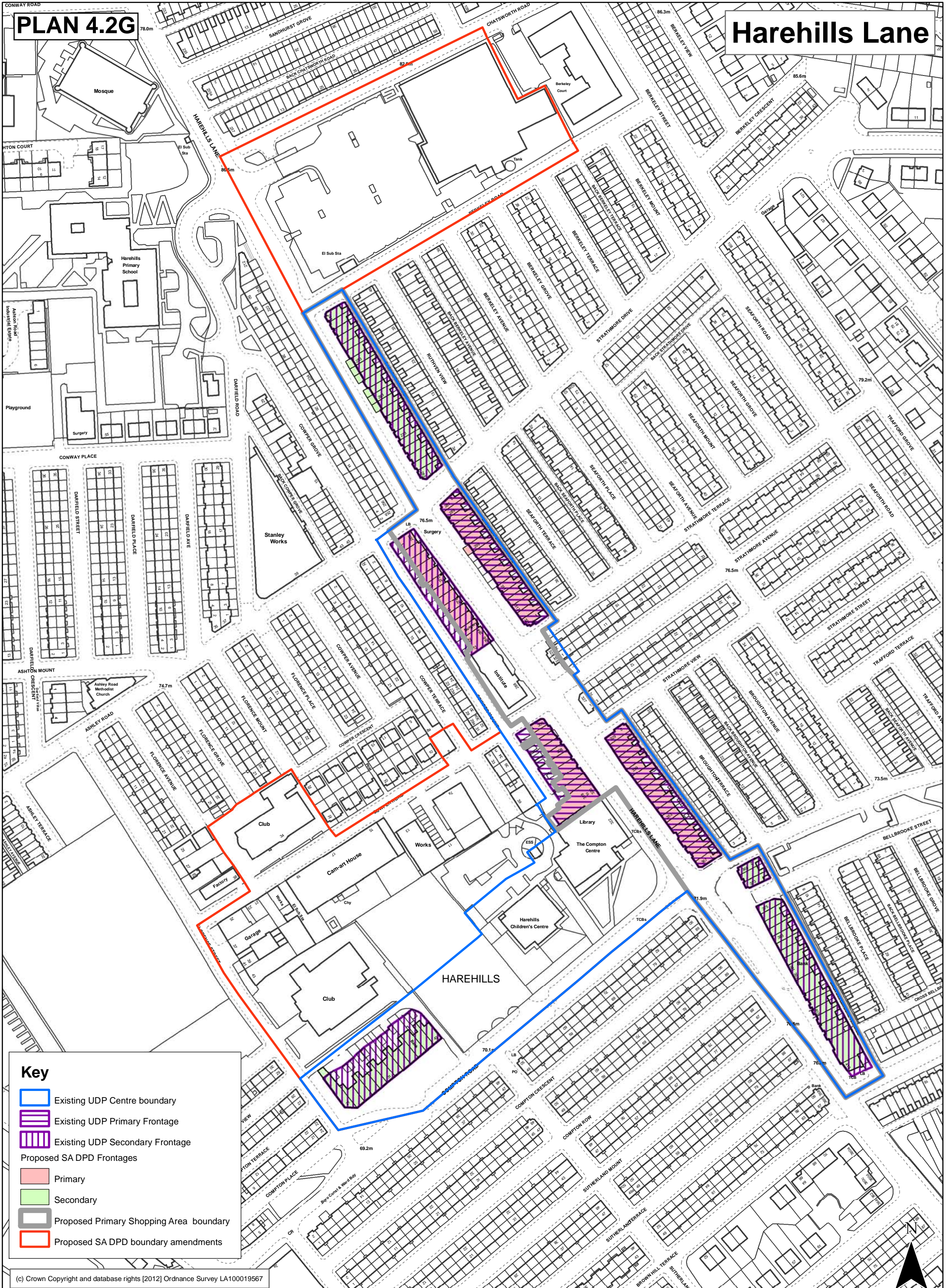


Key

- Existing UDP Centre boundary
- Existing UDP Primary Frontage
- Existing UDP Secondary Frontage
- Proposed SA DPD Frontages
- Primary
- Secondary
- Proposed Primary Shopping Area boundary
- Proposed SA DPD boundary amendments

Wareho

(c) Crown Copyright and database rights [2012] Ordnance Survey LA100019567



Key

- Existing UDP Centre boundary
- Existing UDP Primary Frontage
- Existing UDP Secondary Frontage
- Proposed SA DPD Frontages
- Primary
- Secondary
- Proposed Primary Shopping Area boundary
- Proposed SA DPD boundary amendments

PLAN 4.2H

Holbeck

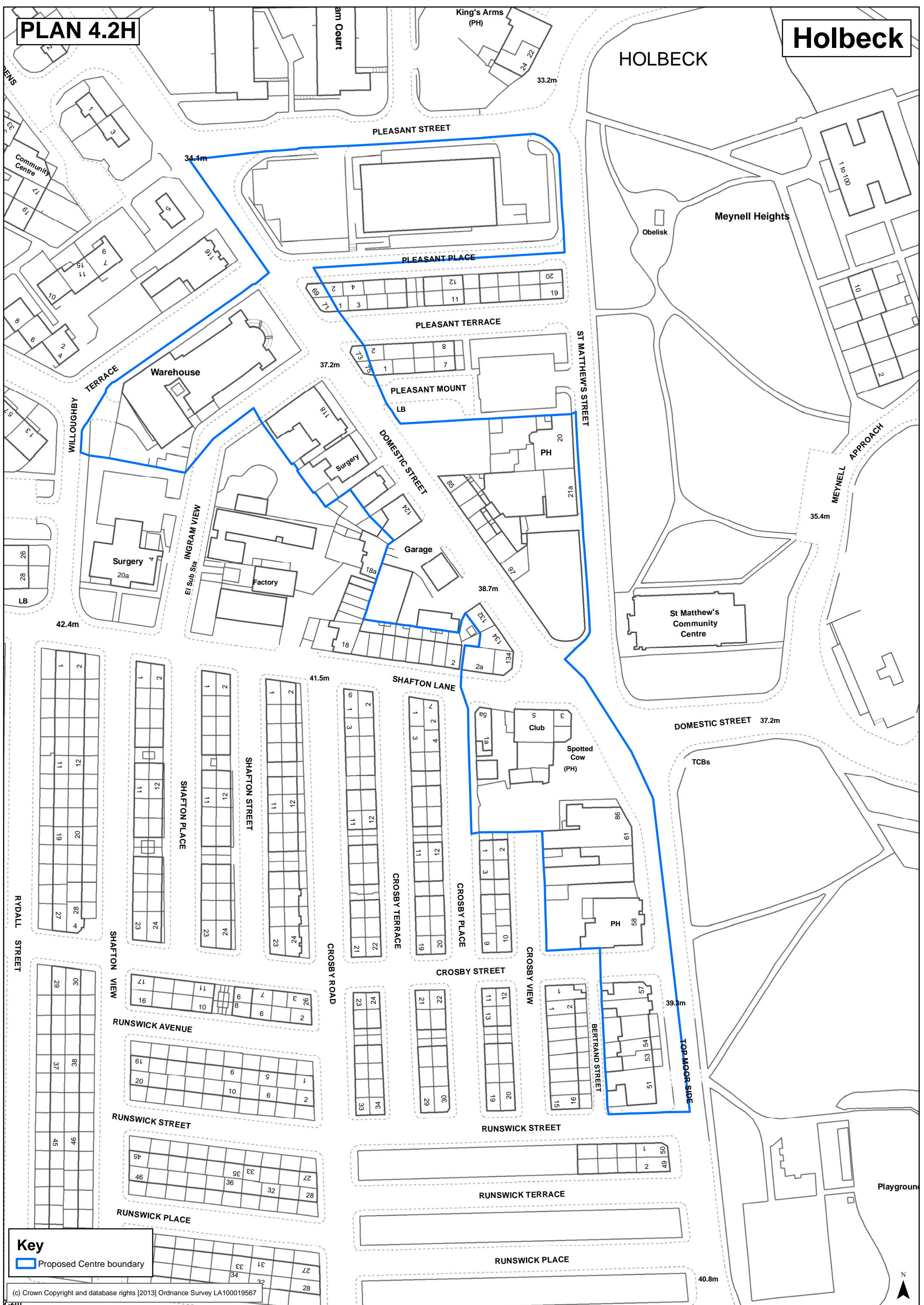
HOLBECK

Meynell Heights

Obelisk

St Matthew's Community Centre

Playground



Key
 Proposed Centre boundary

(c) Crown Copyright and database rights [2013] Ordnance Survey LA100019567